

MORROW COUNTY ROAD MAP

ONE-ROOM SCHOOLS

L RANDY BUSH - COUNTY ENGINEER

INFORMATION ON THIS
MAP WAS FURNISHED
BY JUSTIN EARLEY
1988

REVISION INFORMATION
FURNISHED BY DOROTHY BOSER (1994)

CRAWFORD COUNTY


RICHLAND COUNTY

KNOX COUNTY

HISTORICAL FACTS

CRAWFORD COUNTY POPULATION 1570 IN 1850
AREA - 400 SQUARE MILES
COUNTY SEAT - MT GILEAD
HIGHEST POINT ABOVE SEA LEVEL, 5' AT STEAM
CORNER, 1400 FEET ELEVATION
LOWEST POINT ABOVE SEA LEVEL, 15' AT WHITESTONE
CREEK, 8 DELAWARE COUNTY LINE - SEASIDE
TOTAL LENGTH OF COUNTY ROADS - 354 MILES
TOTAL LENGTH OF TOWNSHIP ROADS - 354 MILES

NOTE: NAMES IN
BLACK ARE NAMES OF
PROXIMITIES OF KNOWN
LANDMARKS, NOT
NECESSARILY THE
ACTUAL NAME OF SCHOOL

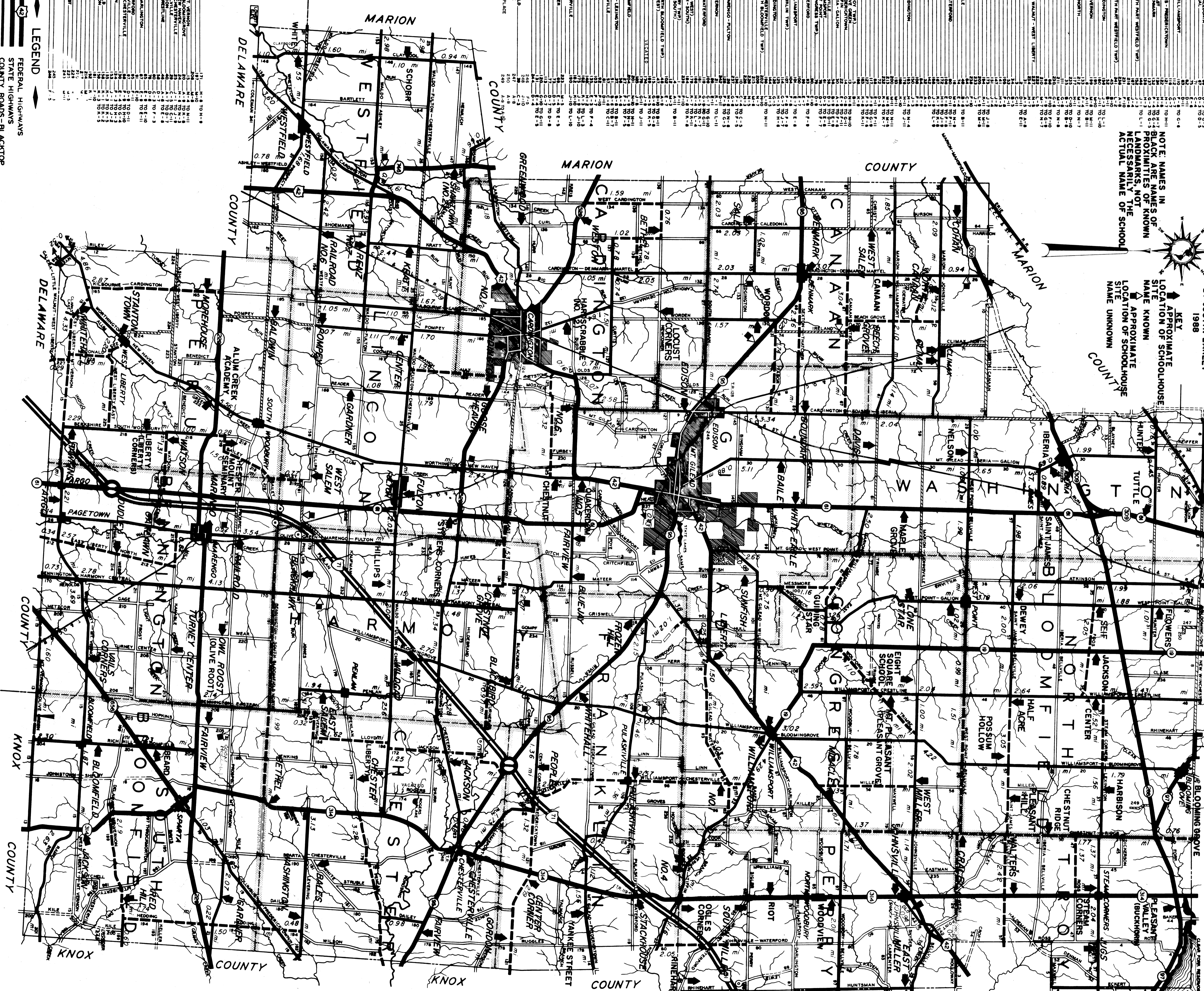


KEY

- ▲ APPROXIMATE LOCATION OF SCHOOLHOUSE
- NAME KNOWN
- APPROXIMATE LOCATION OF SCHOOLHOUSE SITE UNKNOWN


ROAD NAME NO. LOCATION

WEST LIBERTY	10-1-1
WEST LIBERTY	10-1-2
WEST LIBERTY	10-1-3
WEST LIBERTY	10-1-4
WEST LIBERTY	10-1-5
WEST LIBERTY	10-1-6
WEST LIBERTY	10-1-7
WEST LIBERTY	10-1-8
WEST LIBERTY	10-1-9
WEST LIBERTY	10-1-10
WEST LIBERTY	10-1-11
WEST LIBERTY	10-1-12
WEST LIBERTY	10-1-13
WEST LIBERTY	10-1-14
WEST LIBERTY	10-1-15
WEST LIBERTY	10-1-16
WEST LIBERTY	10-1-17
WEST LIBERTY	10-1-18
WEST LIBERTY	10-1-19
WEST LIBERTY	10-1-20
WEST LIBERTY	10-1-21
WEST LIBERTY	10-1-22
WEST LIBERTY	10-1-23
WEST LIBERTY	10-1-24
WEST LIBERTY	10-1-25
WEST LIBERTY	10-1-26
WEST LIBERTY	10-1-27
WEST LIBERTY	10-1-28
WEST LIBERTY	10-1-29
WEST LIBERTY	10-1-30
WEST LIBERTY	10-1-31
WEST LIBERTY	10-1-32
WEST LIBERTY	10-1-33
WEST LIBERTY	10-1-34
WEST LIBERTY	10-1-35
WEST LIBERTY	10-1-36
WEST LIBERTY	10-1-37
WEST LIBERTY	10-1-38
WEST LIBERTY	10-1-39
WEST LIBERTY	10-1-40
WEST LIBERTY	10-1-41
WEST LIBERTY	10-1-42
WEST LIBERTY	10-1-43
WEST LIBERTY	10-1-44
WEST LIBERTY	10-1-45
WEST LIBERTY	10-1-46
WEST LIBERTY	10-1-47
WEST LIBERTY	10-1-48
WEST LIBERTY	10-1-49
WEST LIBERTY	10-1-50
WEST LIBERTY	10-1-51
WEST LIBERTY	10-1-52
WEST LIBERTY	10-1-53
WEST LIBERTY	10-1-54
WEST LIBERTY	10-1-55
WEST LIBERTY	10-1-56
WEST LIBERTY	10-1-57
WEST LIBERTY	10-1-58
WEST LIBERTY	10-1-59
WEST LIBERTY	10-1-60
WEST LIBERTY	10-1-61
WEST LIBERTY	10-1-62
WEST LIBERTY	10-1-63
WEST LIBERTY	10-1-64
WEST LIBERTY	10-1-65
WEST LIBERTY	10-1-66
WEST LIBERTY	10-1-67
WEST LIBERTY	10-1-68
WEST LIBERTY	10-1-69
WEST LIBERTY	10-1-70
WEST LIBERTY	10-1-71
WEST LIBERTY	10-1-72
WEST LIBERTY	10-1-73
WEST LIBERTY	10-1-74
WEST LIBERTY	10-1-75
WEST LIBERTY	10-1-76
WEST LIBERTY	10-1-77
WEST LIBERTY	10-1-78
WEST LIBERTY	10-1-79
WEST LIBERTY	10-1-80
WEST LIBERTY	10-1-81
WEST LIBERTY	10-1-82
WEST LIBERTY	10-1-83
WEST LIBERTY	10-1-84
WEST LIBERTY	10-1-85
WEST LIBERTY	10-1-86
WEST LIBERTY	10-1-87
WEST LIBERTY	10-1-88
WEST LIBERTY	10-1-89
WEST LIBERTY	10-1-90
WEST LIBERTY	10-1-91
WEST LIBERTY	10-1-92
WEST LIBERTY	10-1-93
WEST LIBERTY	10-1-94
WEST LIBERTY	10-1-95
WEST LIBERTY	10-1-96
WEST LIBERTY	10-1-97
WEST LIBERTY	10-1-98
WEST LIBERTY	10-1-99
WEST LIBERTY	10-1-100



LEGEND

[Symbol]	FEDERAL HIGHWAYS
[Symbol]	STATE HIGHWAYS
[Symbol]	COUNTY ROADS - BLACKTOP
[Symbol]	COUNTY ROADS - STONE OR GRAVEL
[Symbol]	LEGAL COUNTY ROAD - NOT IN USE
[Symbol]	COUNTY LINE
[Symbol]	TOWNSHIP LINE
[Symbol]	INCORPORATED TOWNS
[Symbol]	UNINCORPORATED TOWNS
[Symbol]	TOWNSHIP ROADS - BLACKTOP
[Symbol]	TOWNSHIP ROADS - STONE OR GRAVEL
[Symbol]	LEGAL TOWNSHIP ROAD - NOT IN USE



REVISED JUNE 28, 1984
REVISED AUG 18, 1981
REVISED JUNE 28, 1979
REVISED FEB 23, 1977
REVISED AUG 21, 1970

D. RATHBURN
F. D. FLUMMER
DORIS ADKINS